










# Map 4 Soil Conditions

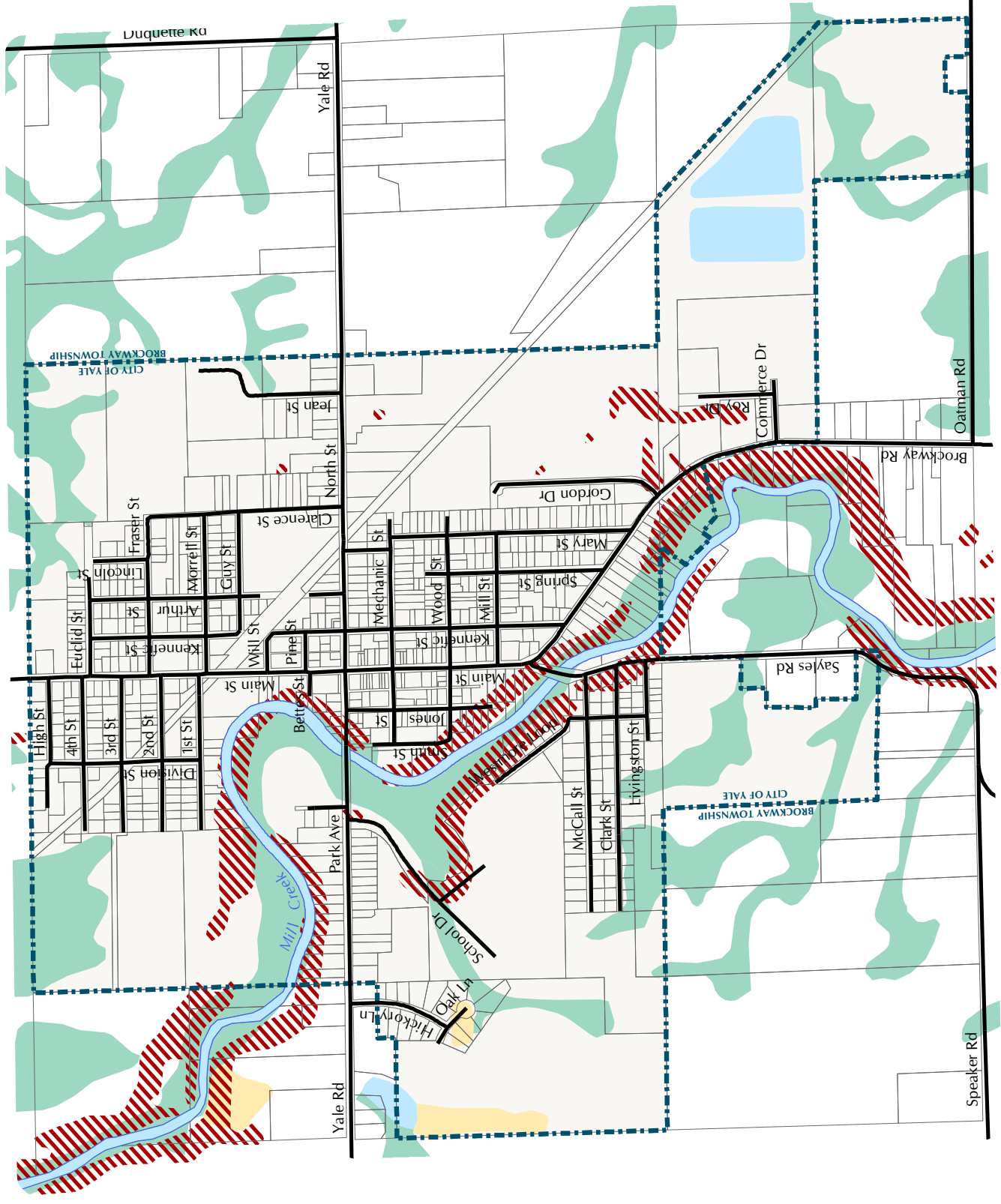
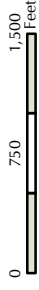
## Legend

### Soil Conditions

-  Hydric Soils
-  Non-Hydric Soils
-  Soils Not Classified
-  Standing Water
-  Slopes Greater Than 10%
-  Roads
-  Yale City Limits
-  Water Bodies
-  Parcel Lines

Soils Source: SSURGO Soil Data, Natural Resource Conservation Service. Slope Source: Derived from St. Clair County Digital Elevation Model.

September 2007



25251 Northline Road  
Taylor, MI 48180  
www.WadeTrim.com

**CITY OF YALE**  
St. Clair County, Michigan

# Master Plan