
















Map 5 Transportation Analysis

-  Interstate Highway
-  County Primary, Paved
-  County Highway, Paved
-  County Highway, Unpaved
-  Local Improved Road
-  Local Unimproved Road
-  Accident Location
-  Traffic Safety Concern
-  Excessive Curb Cuts
-  Traffic Counts/Date of Observation
-  Railroads
-  Bodies of Water
-  Rivers and Streams
-  Property Lines
-  Township Limits

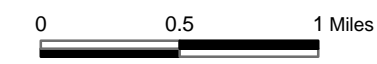

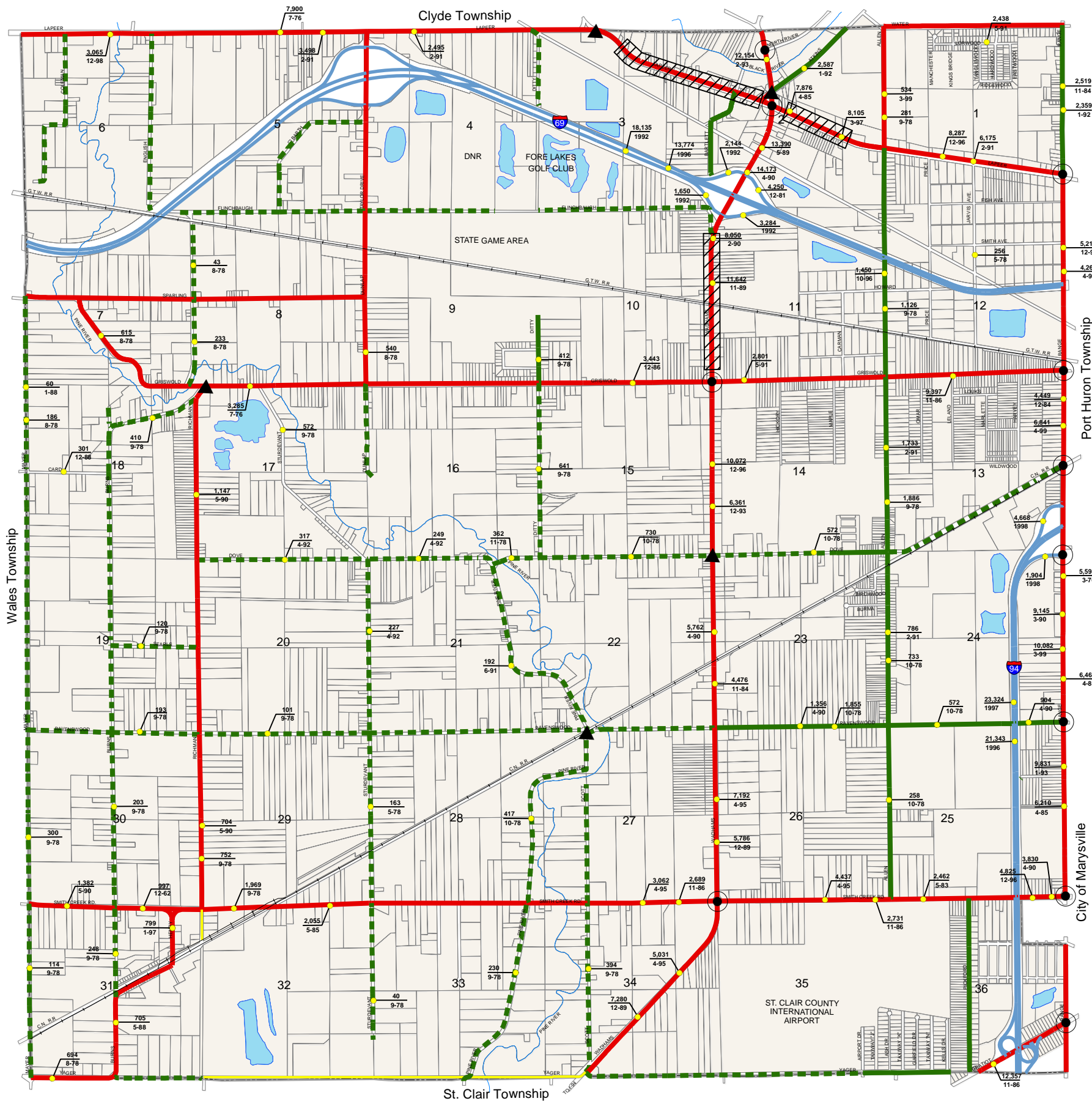
Sources
 Safety Concern and Curb Cuts: Wade-Trim windshield survey. Traffic Counts: St. Clair County Road Commission, 1994-1999. Accidents: St. Clair County Road Commission and the Southeast Michigan Council of Governments (SEMCOG), 1994-1999.

K

KIMBALL TOWNSHIP

Master Plan





WADETRIM
 25251 Northline Road
 Taylor, MI 48180
 www.WadeTrim.com