












Map 6 Utility Locations

-  Water and Sewer
-  Sewer Only
-  Water Only
-  Elevated Storage Tank
-  Sewer Pump Station
-  Freeways/State Highways
-  Railroad
-  Bodies of Water
-  Rivers and Streams
-  Property Lines
-  Township Limits

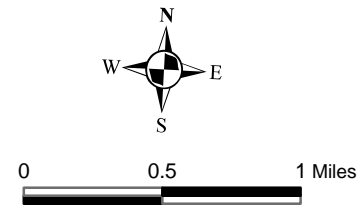
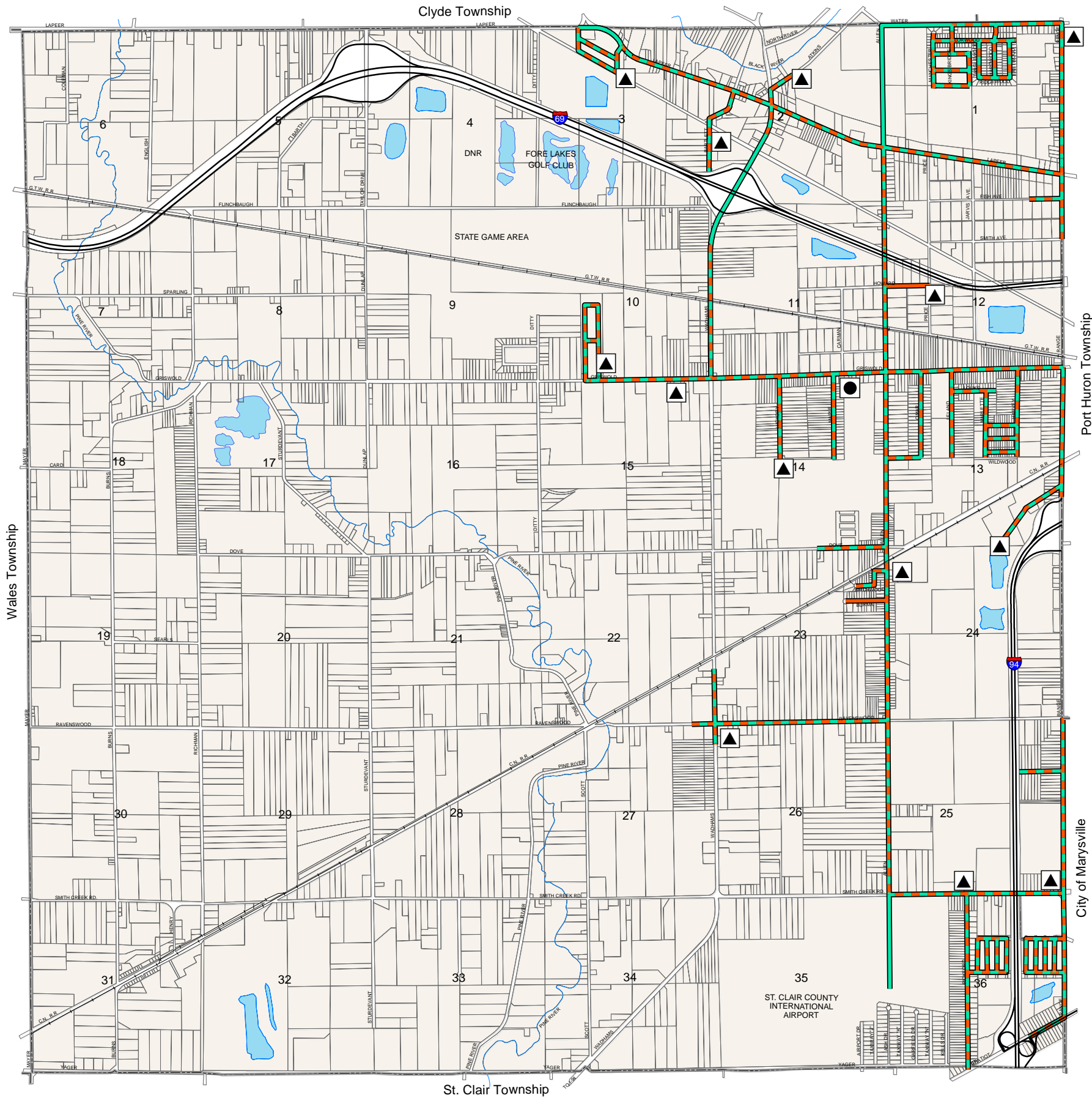
Source: Kimball Township Engineer.



KIMBALL TOWNSHIP

Master Plan





WADETRIM
 25251 Northline Road
 Taylor, MI 48180
www.WadeTrim.com