













Charter Township of Fort Gratiot

OFFICIAL ZONING MAP

	AG Agricultural		C-1 Neighborhood Business
	R-1A Residential		C-2 General Business
	R-1B Residential		M-1 Light Industrial
	RM Multiple Residential		M-2 General Industrial
	MHR Mobile Home		O-1 Neighborhood Office
	RESERVED		O-2 Mid-Rise Office

<u>ORDINANCE #</u>	<u>CHANGE</u>	<u>ADOPTION DATE</u>
<u>62-B</u>	<u>C-1 to C-2</u>	<u>12/23/86</u>
<u>62-D</u>	<u>R-1A to C-2</u>	<u>05/17/89</u>
<u>62-F</u>	<u>R-1B to C-2</u>	<u>10/18/89</u>
<u>62-G-1</u>	<u>R-1A to C-1</u>	<u>04/04/90</u>
<u>62-G-2</u>	<u>R-M to C-2</u>	<u>07/18/90</u>
<u>62-H</u>	<u>AG to R-1A</u>	<u>04/15/92</u>
<u>97</u>	<u>M-1 to C-2</u>	<u>12/02/92</u>
<u>98</u>	<u>AG to R-1A/RM</u>	<u>12/02/92</u>
<u>104</u>	<u>R-1B to C-2</u>	<u>10/06/93</u>
<u>107</u>	<u>AG/R-1B to C-2</u>	<u>12/01/93</u>
<u>109</u>	<u>R-1A/R-1B to C-2</u>	<u>02/02/94</u>
<u>119</u>	<u>M-2 to AG</u>	<u>08/03/94</u>
<u>124</u>	<u>M-1 to C-2</u>	<u>09/06/95</u>
<u>126</u>	<u>M-2 to AG</u>	<u>09/06/95</u>
<u>132</u>	<u>R-1A to C-2/O-1</u>	<u>04/17/96</u>
<u>133</u>	<u>R-1B to C-2</u>	<u>05/15/96</u>
<u>146</u>	<u>M-2 to AG</u>	<u>07/15/98</u>
<u>146</u>	<u>R-1A to RM</u>	<u>07/15/98</u>
<u>161</u>	<u>RM to C-2</u>	<u>12/20/00</u>
<u>163</u>	<u>R-1A to C-1</u>	<u>02/21/01</u>
<u>170</u>	<u>C-2 to MHR</u>	<u>02/21/01</u>
<u>175</u>	<u>M-2 to AG</u>	<u>12/24/02</u>
<u>175</u>	<u>M-2 to AG</u>	<u>12/24/02</u>
<u>175</u>	<u>AG to C-2</u>	<u>12/24/02</u>
<u>175</u>	<u>C-1 to C-2</u>	<u>12/24/02</u>
<u>181</u>	<u>M-1 to C-2</u>	<u>11/19/03</u>
<u>188</u>	<u>C-1 & C-2 to RM</u>	<u>04/13/05</u>



